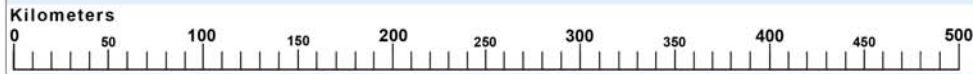
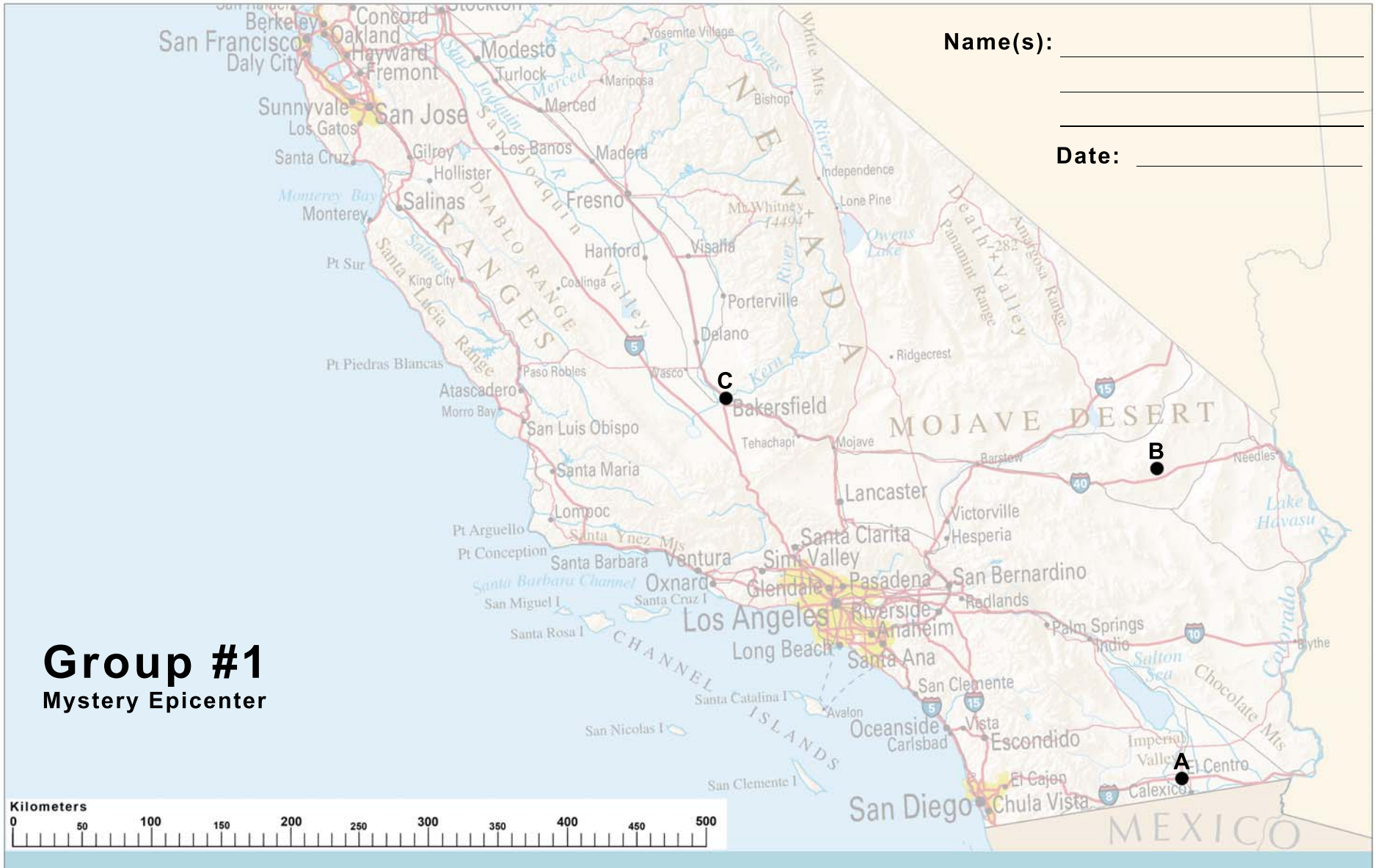


Name(s): _____

Date: _____

Example
Mystery Epicenter

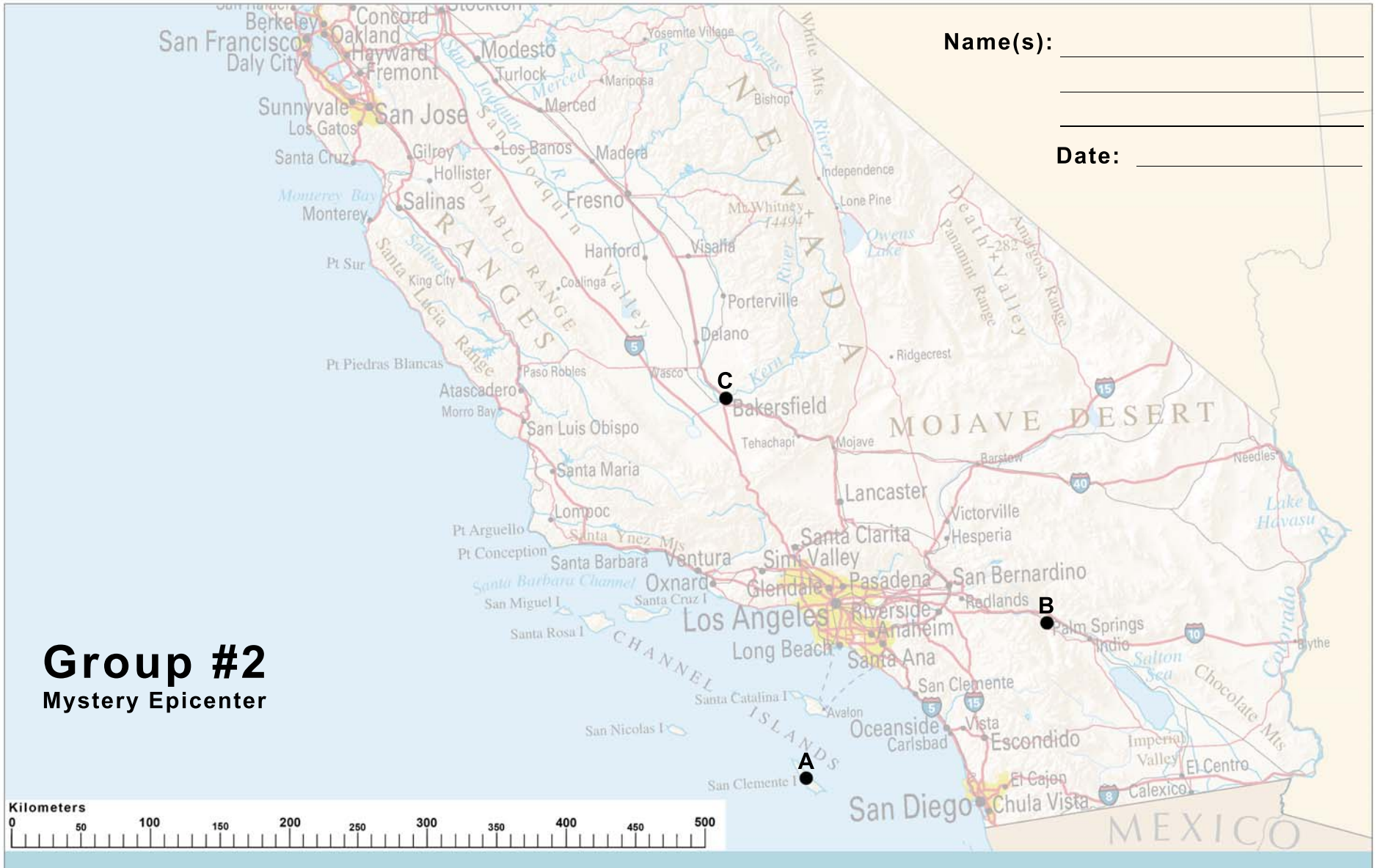




Name(s): _____

Date: _____

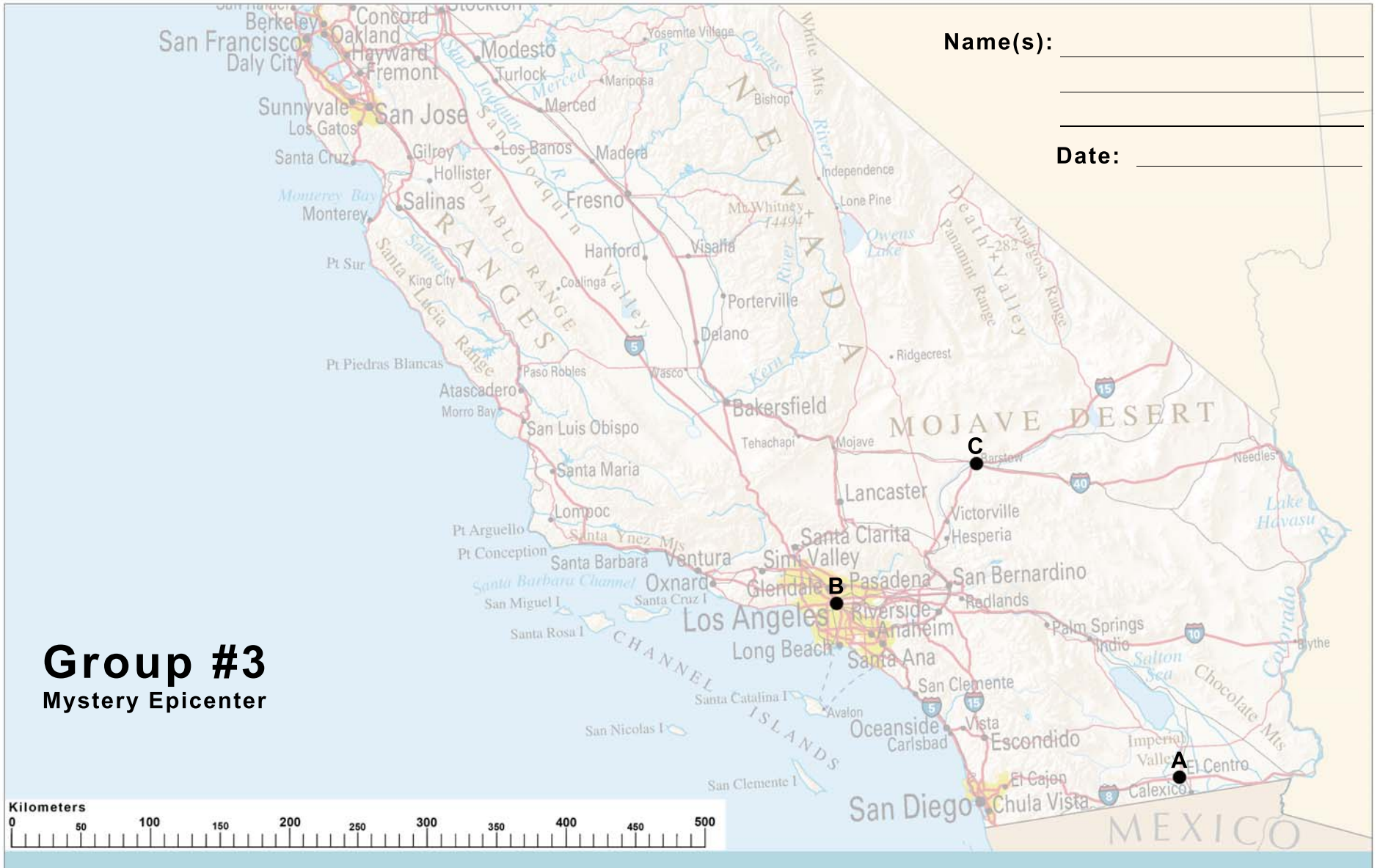
Group #1
Mystery Epicenter



Name(s): _____

Date: _____


Group #2
Mystery Epicenter



Name(s): _____

Date: _____

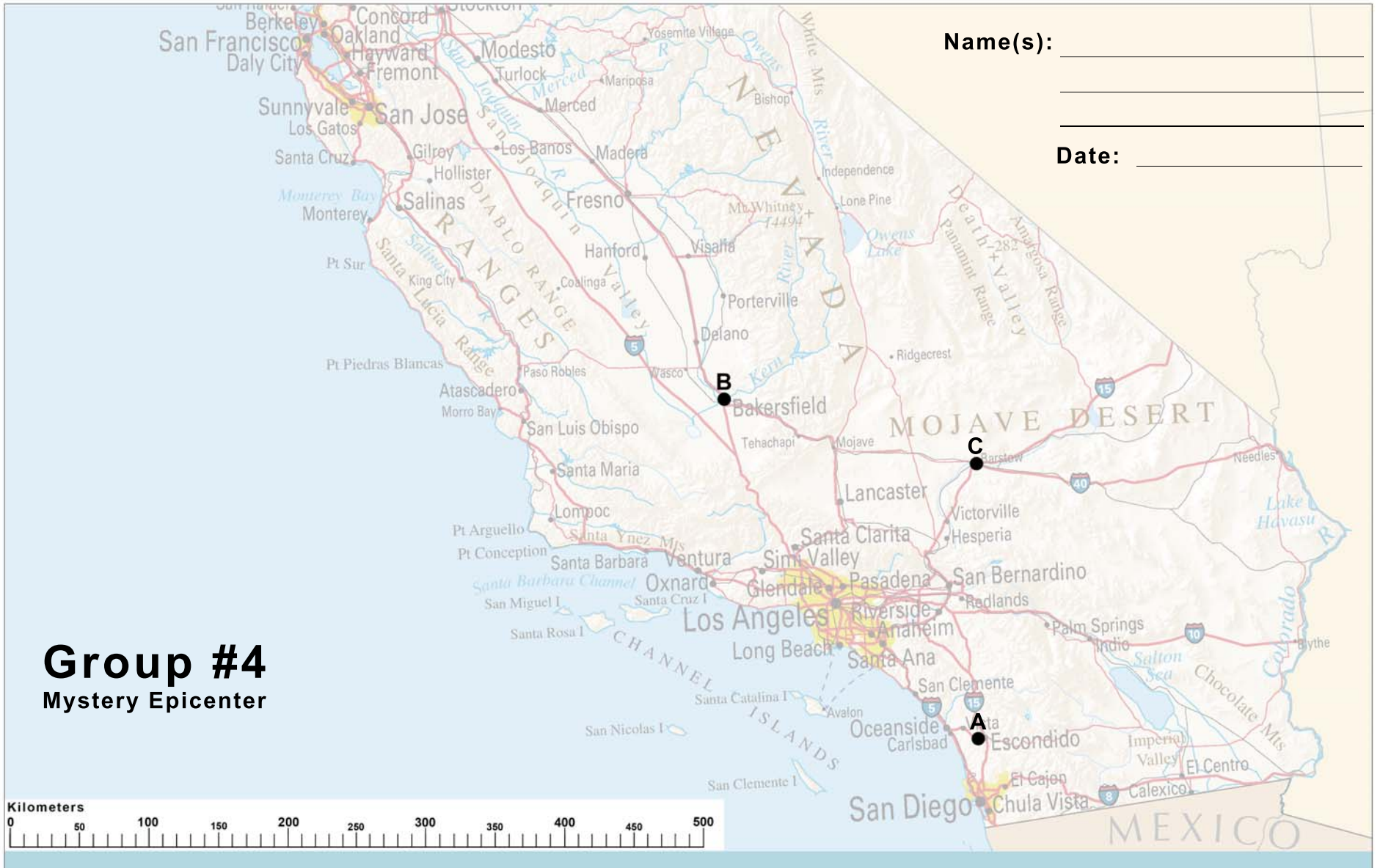
Group #3
Mystery Epicenter

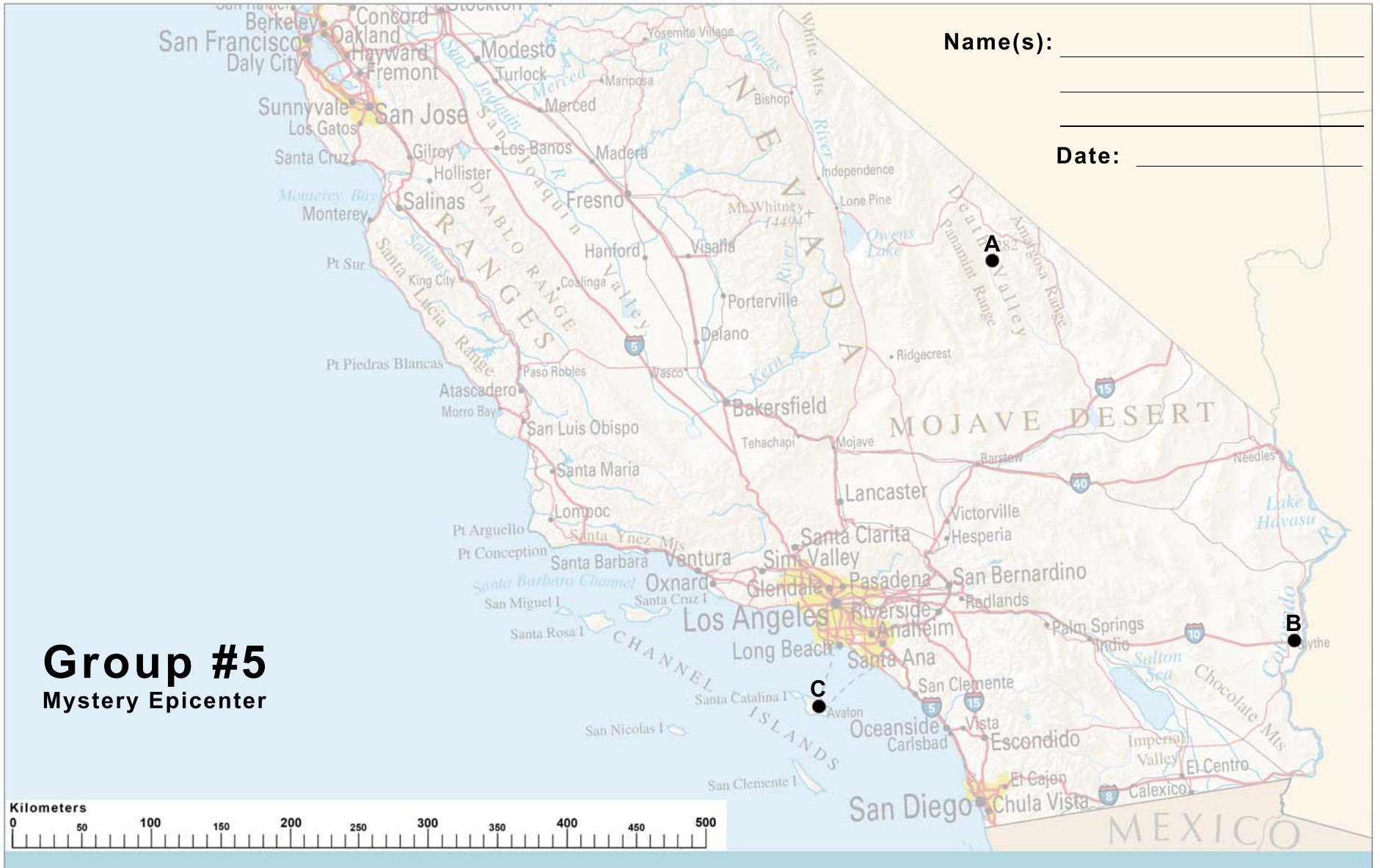


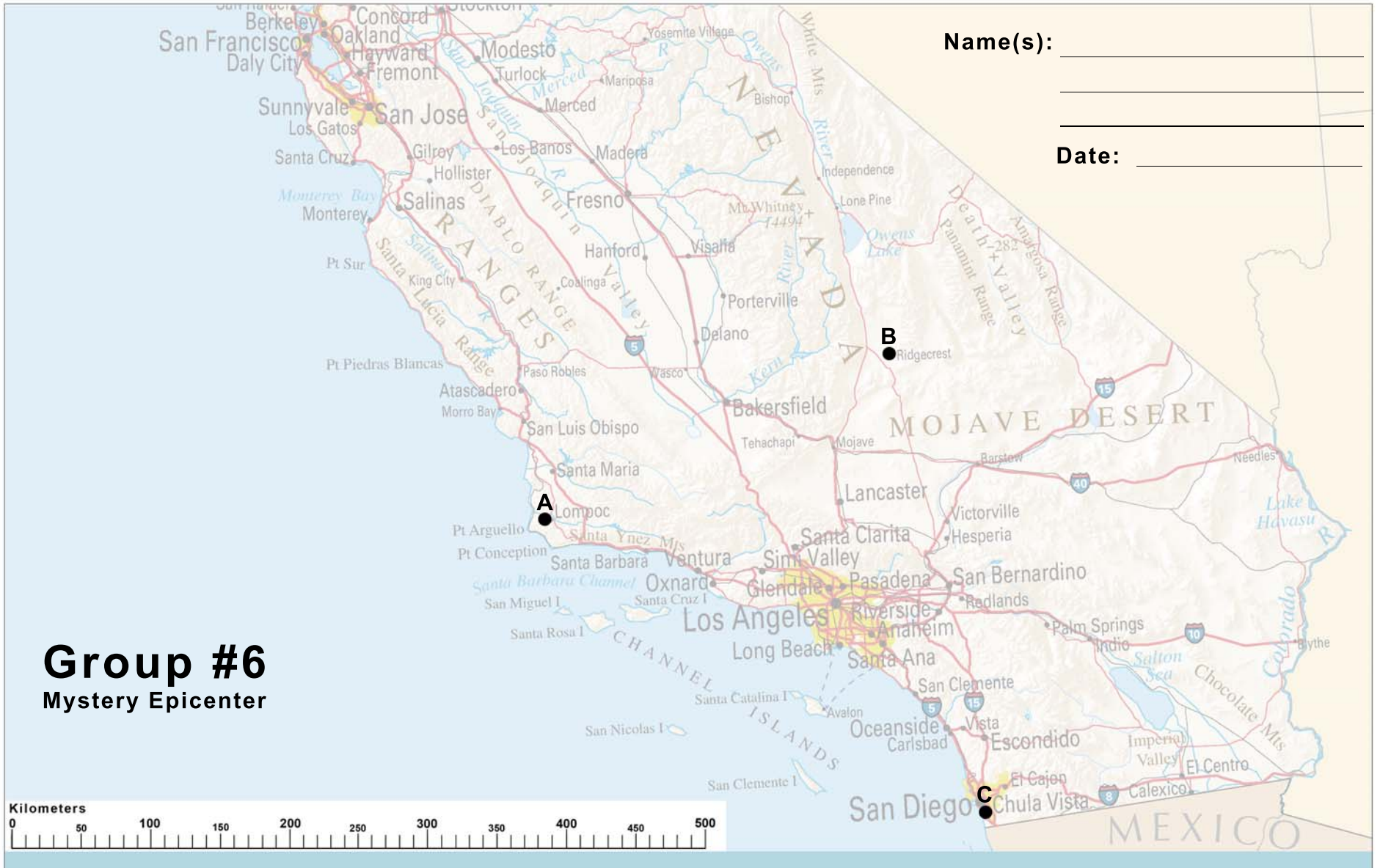
Mystery Detectives - Mystery Epicenter

Earthguide at Scripps Institution of Oceanography <http://earthguide.ucsd.edu>
 This project produced with support from COSEE California.
 Updated: July 29, 2009

Basemap adapted from
 The National Atlas of the United State of America®



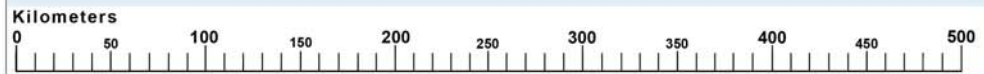


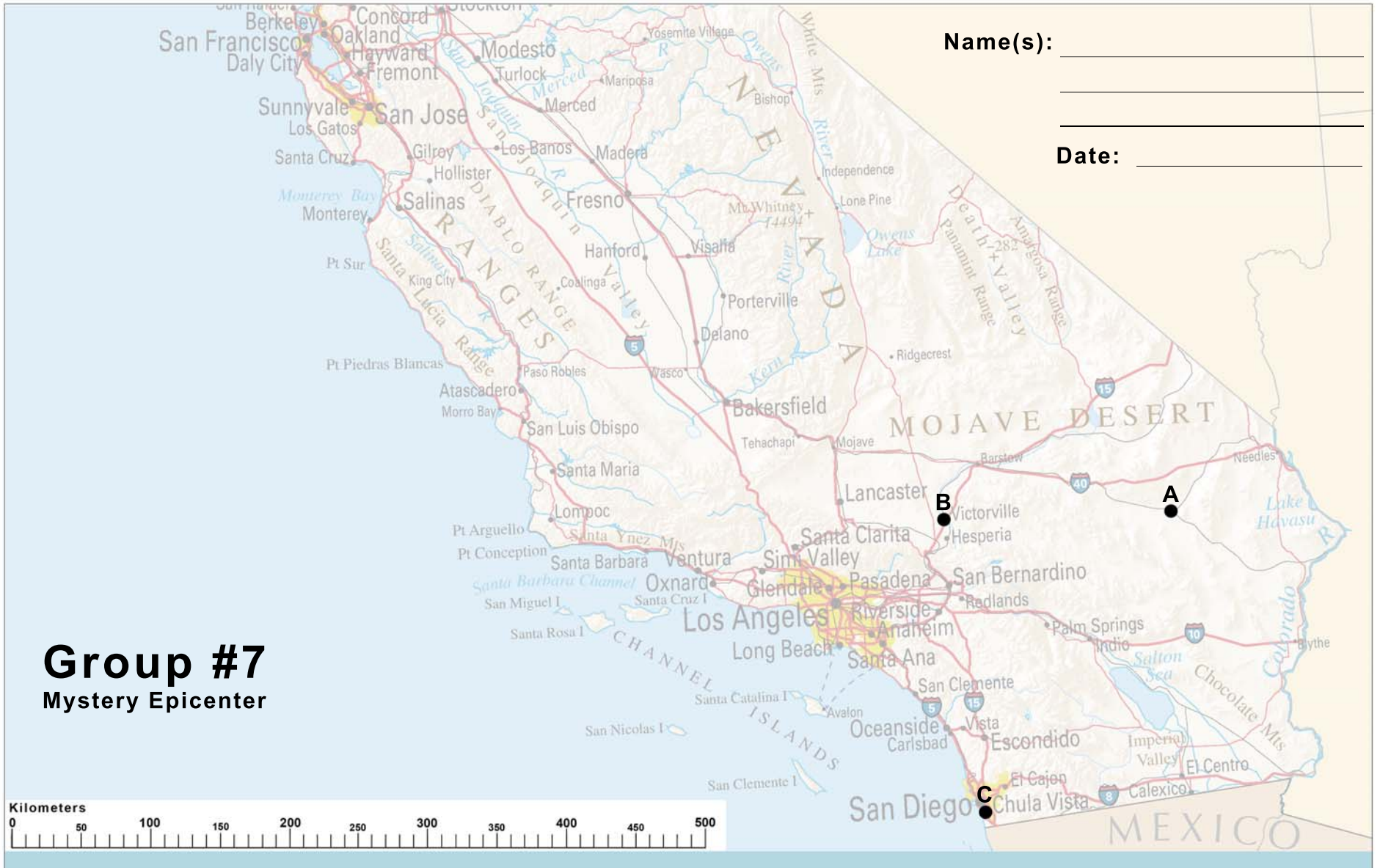


Name(s): _____

Date: _____

Group #6
Mystery Epicenter

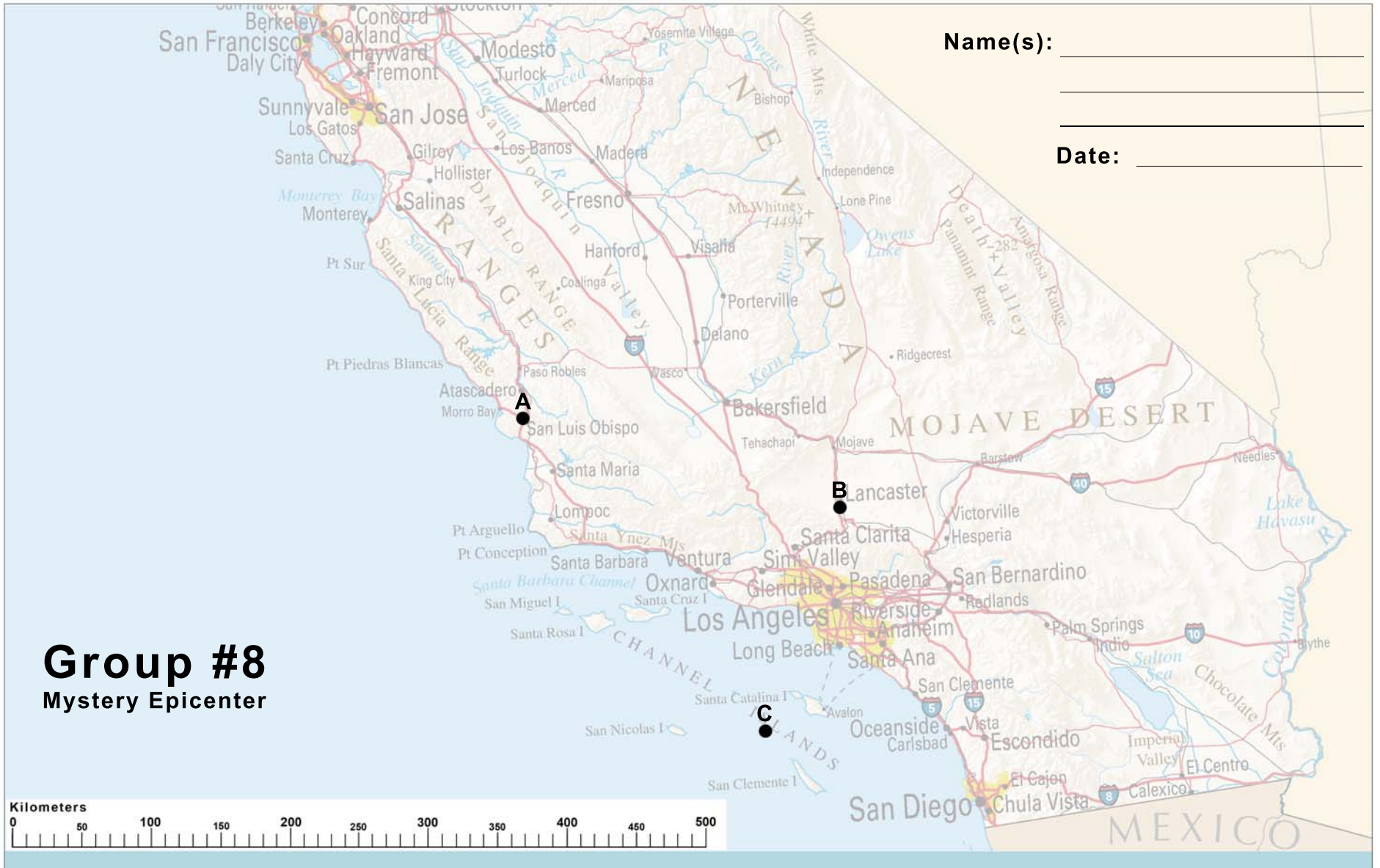




Name(s): _____

Date: _____

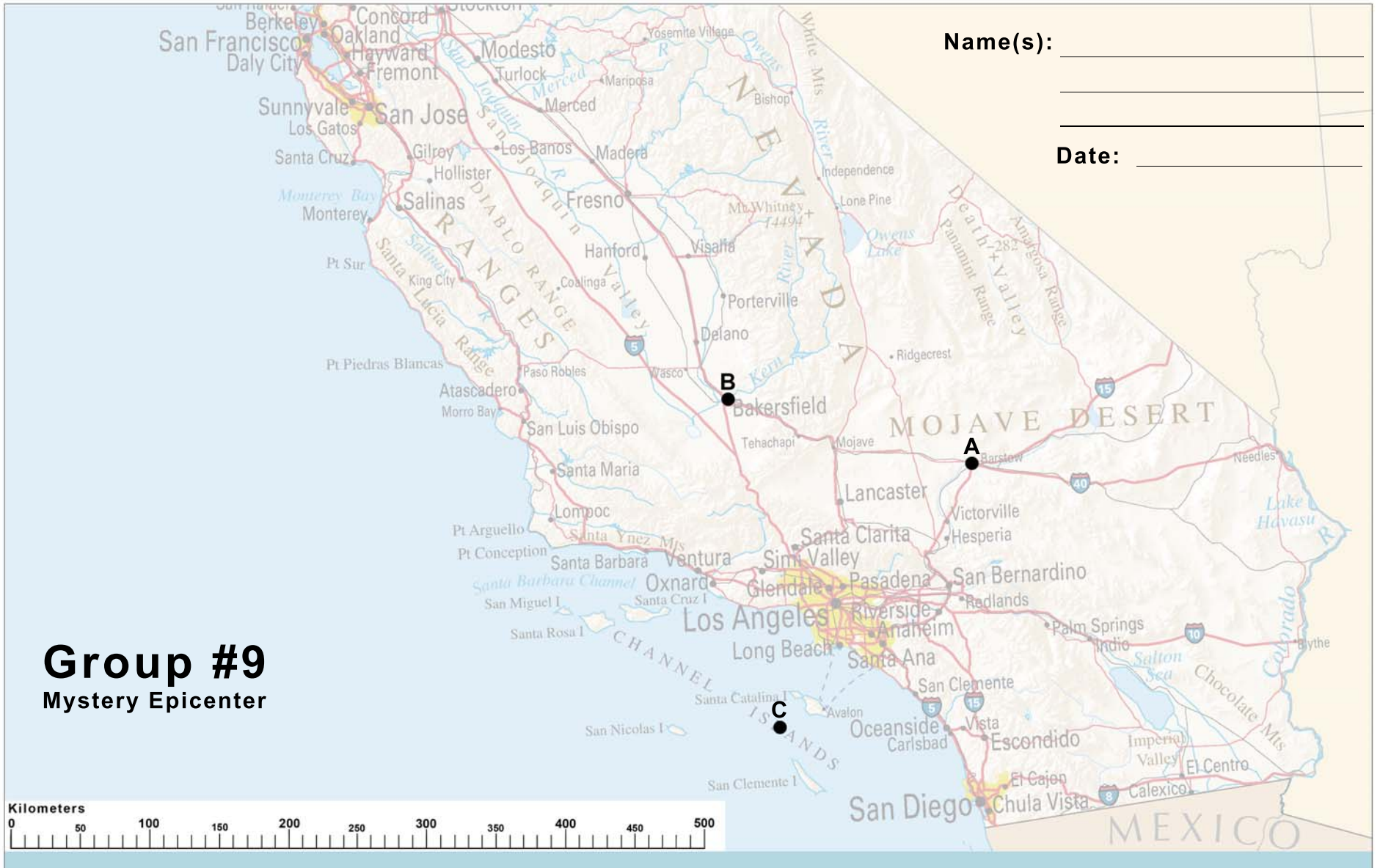
Group #7
Mystery Epicenter

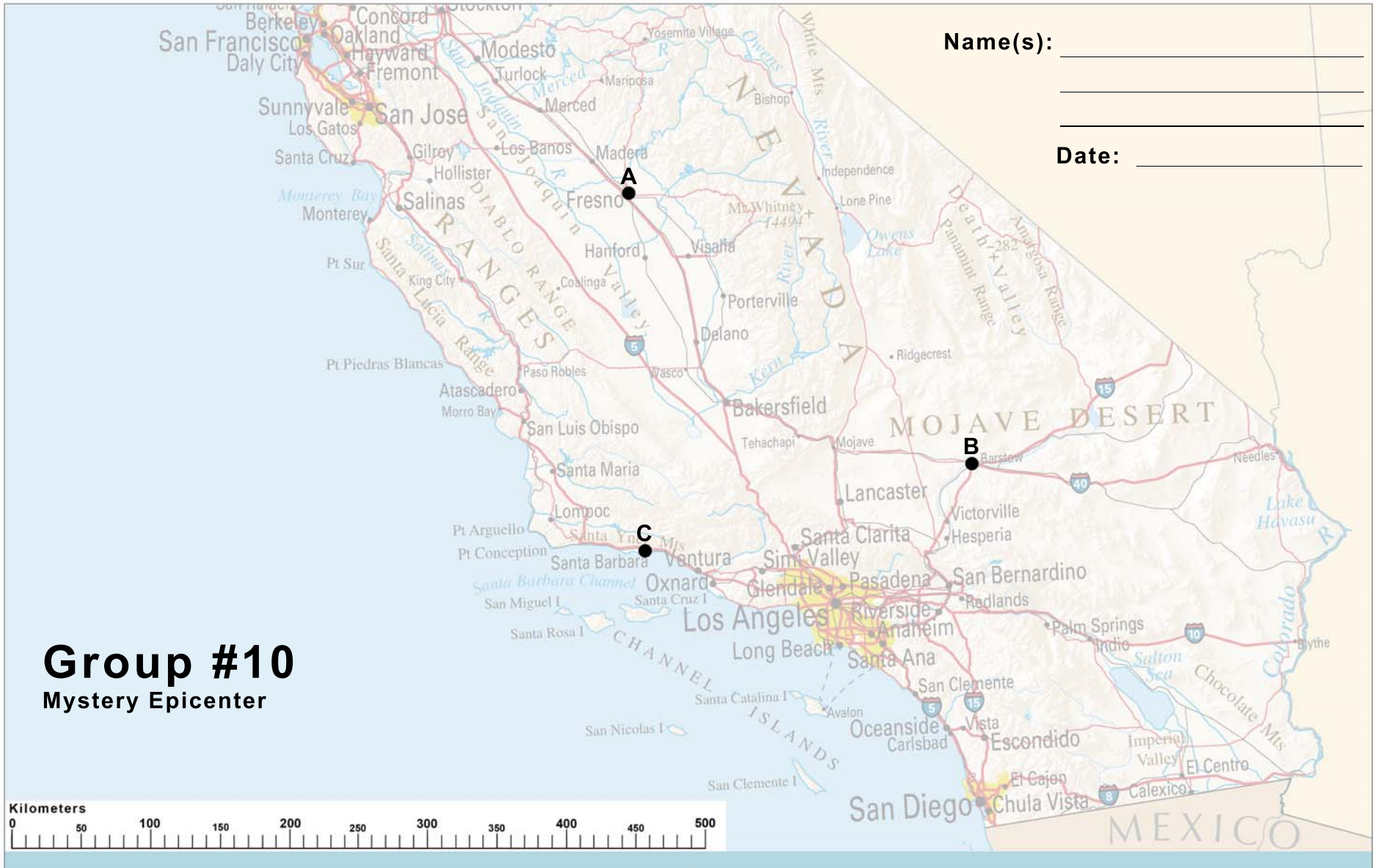


Name(s): _____

Date: _____

Group #8
Mystery Epicenter

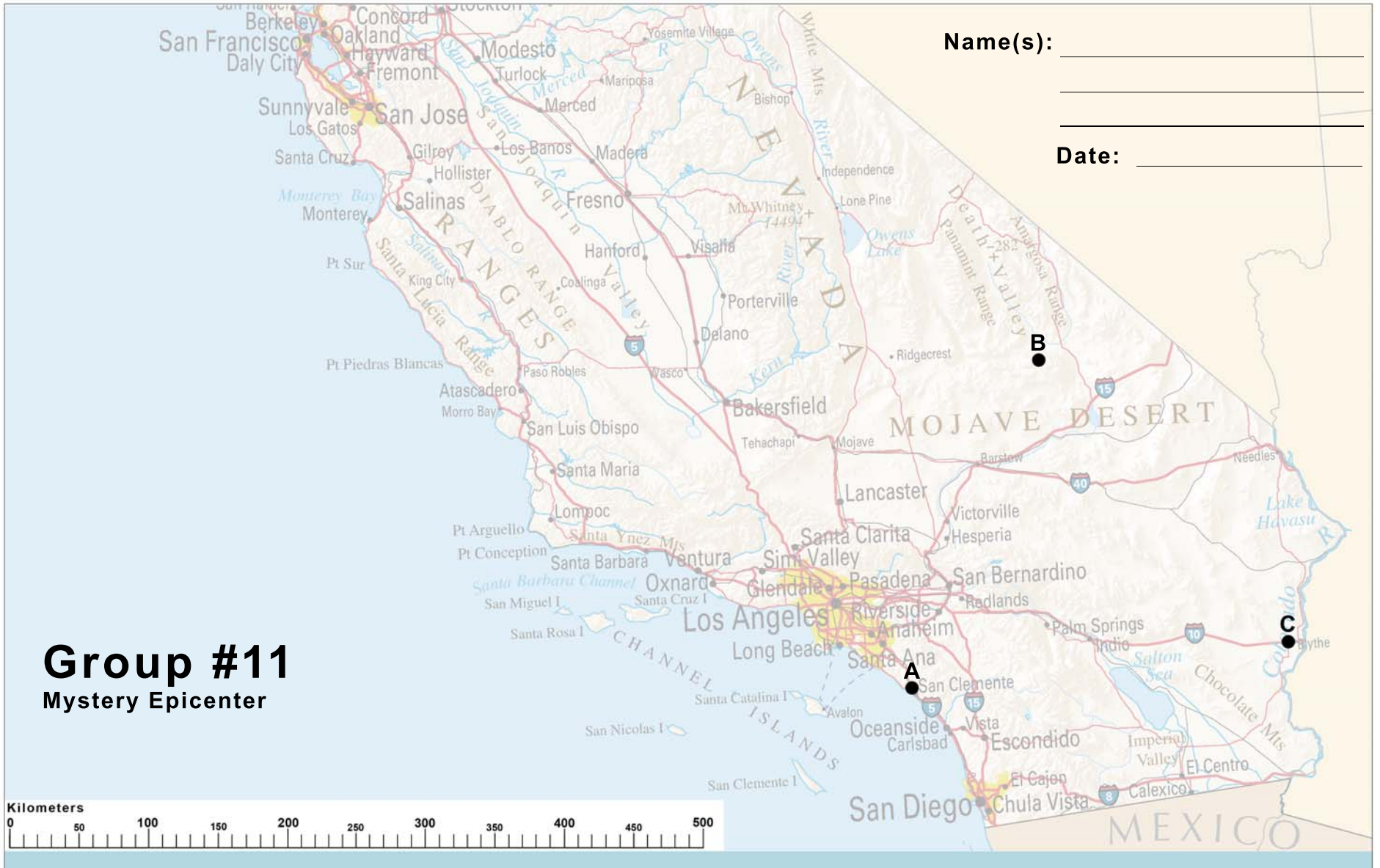




Name(s): _____

Date: _____

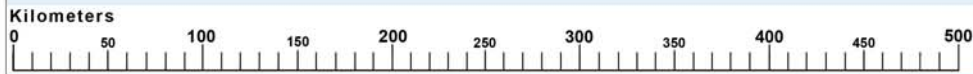
Group #10
Mystery Epicenter

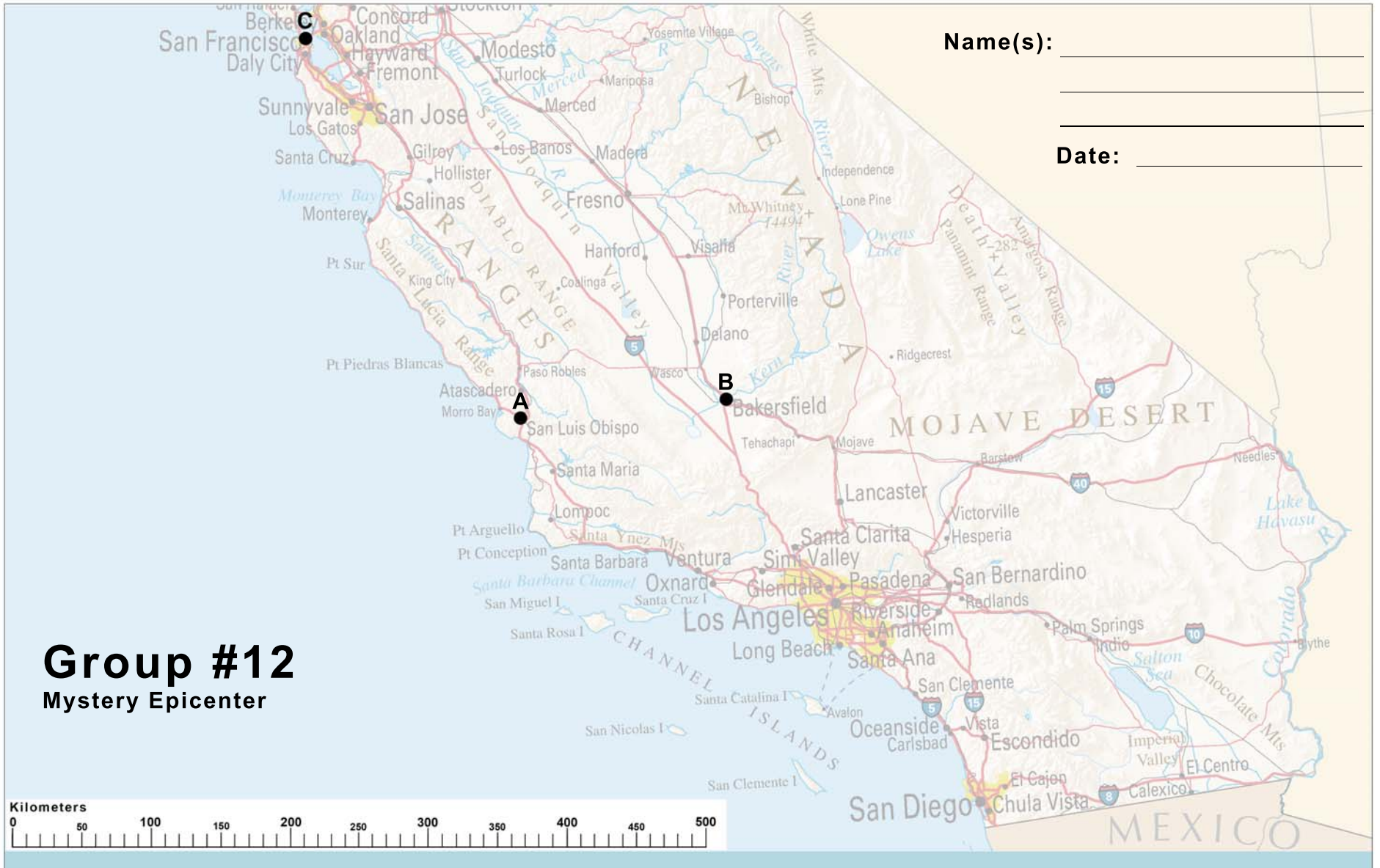


Name(s): _____

Date: _____

Group #11
Mystery Epicenter



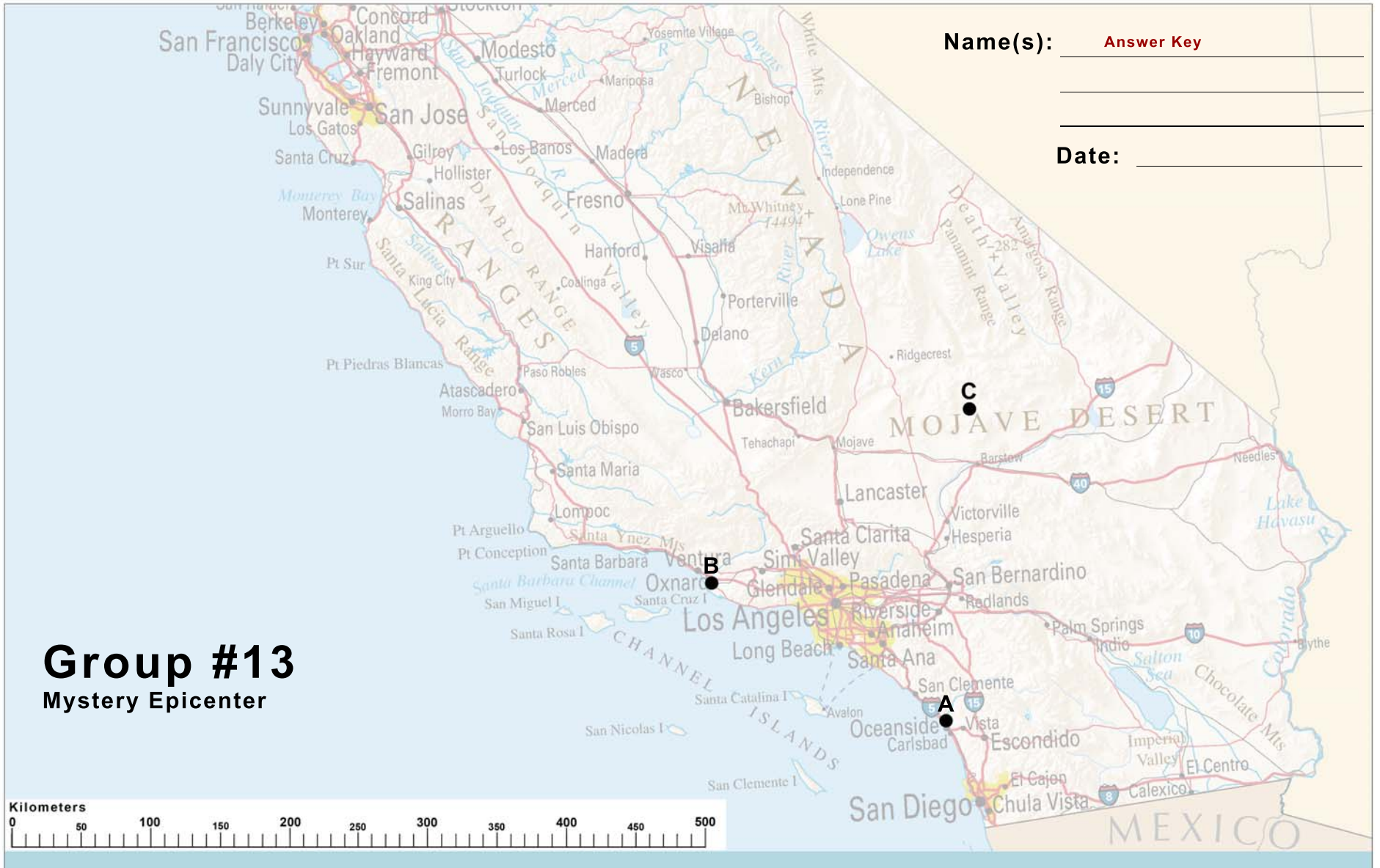


Name(s): _____

Date: _____

Group #12

Mystery Epicenter

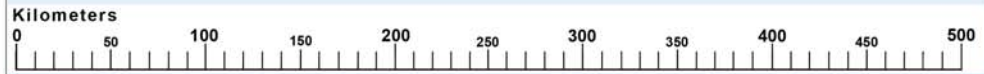


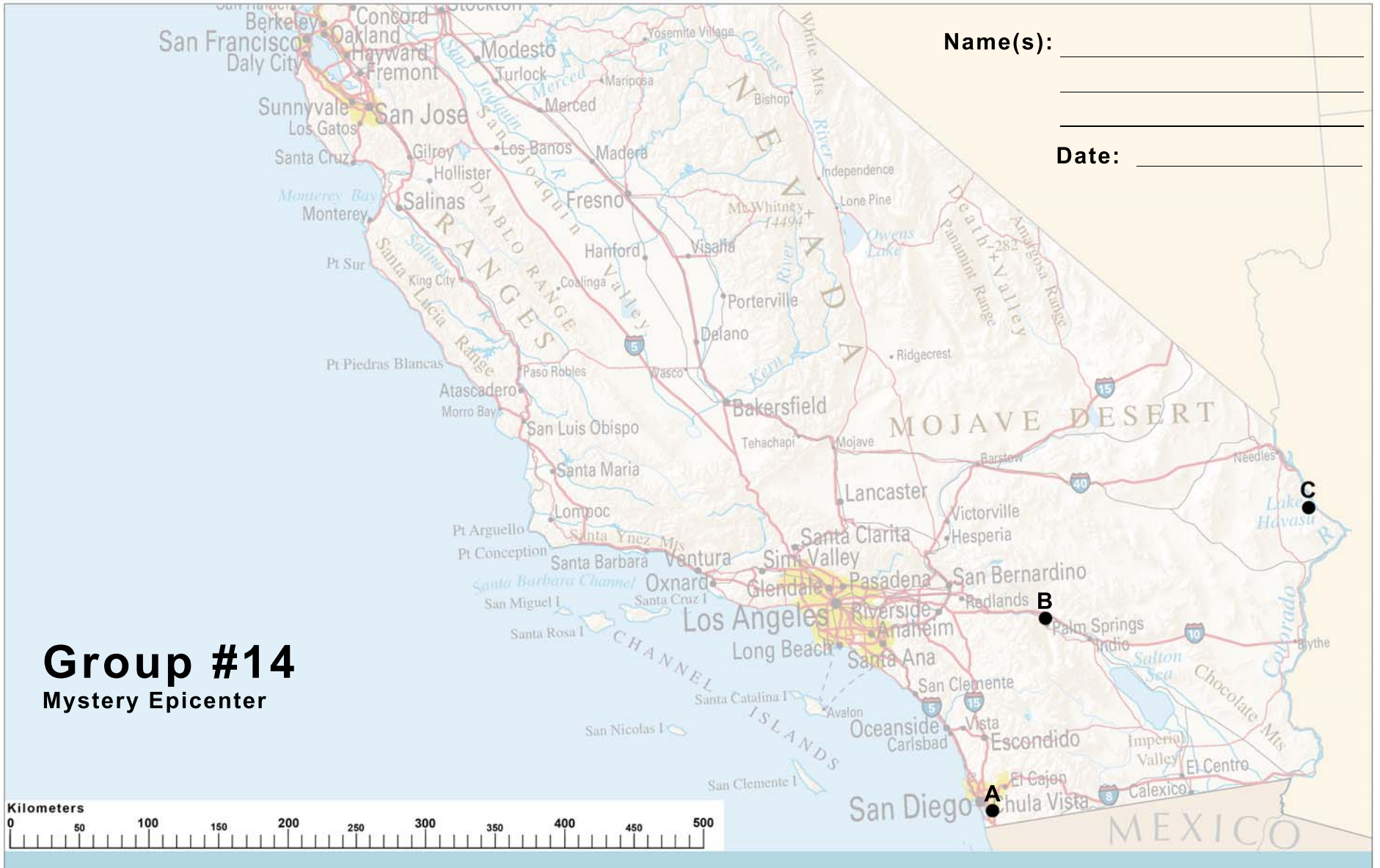
Name(s): Answer Key

Date: _____

Group #13

Mystery Epicenter





Name(s): _____

Date: _____

Group #14

Mystery Epicenter

